

Project Facilities*

- ▲ Powerhouse
- Dam
- Tunnel
- Penstock

* All MFP facilities labeled in red.

Transportation

- Major Road
- Minor Road


Hydrography

- Watercourse
- Water Body

Designated Boundary

- County Boundary
- Wilderness Area
- Middle Fork American River Watershed**


**Modified from Calwater Ver. 2.2 to represent drainage above high-water mark of Folsom Lake




Placer County Water Agency
Middle Fork American River Project

FPSP Map 1

Middle Fork Project and Vicinity



Date: 8/16/10



Projection: CA State Plane, Zone 2
Datum: NAD 83

